

West Lake
County Park



Lambach Lake

Scott County

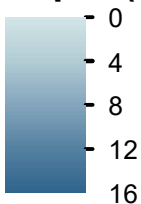
Contour interval is two feet.

Maximum Depth - 16.7 ft
Mean Depth - 7.5 ft
Area - 9.4 acres
Volume - 69.8 acre-ft

Legend

-  Maximum Depth
-  CCB

Depth (ft)



Lake mapped May 2023
Depths adjusted to crest elevation
Horizontal Datum NAD 83
Coordinates are UTM Zone 15
NAIP 2023 Aerial Photography

